


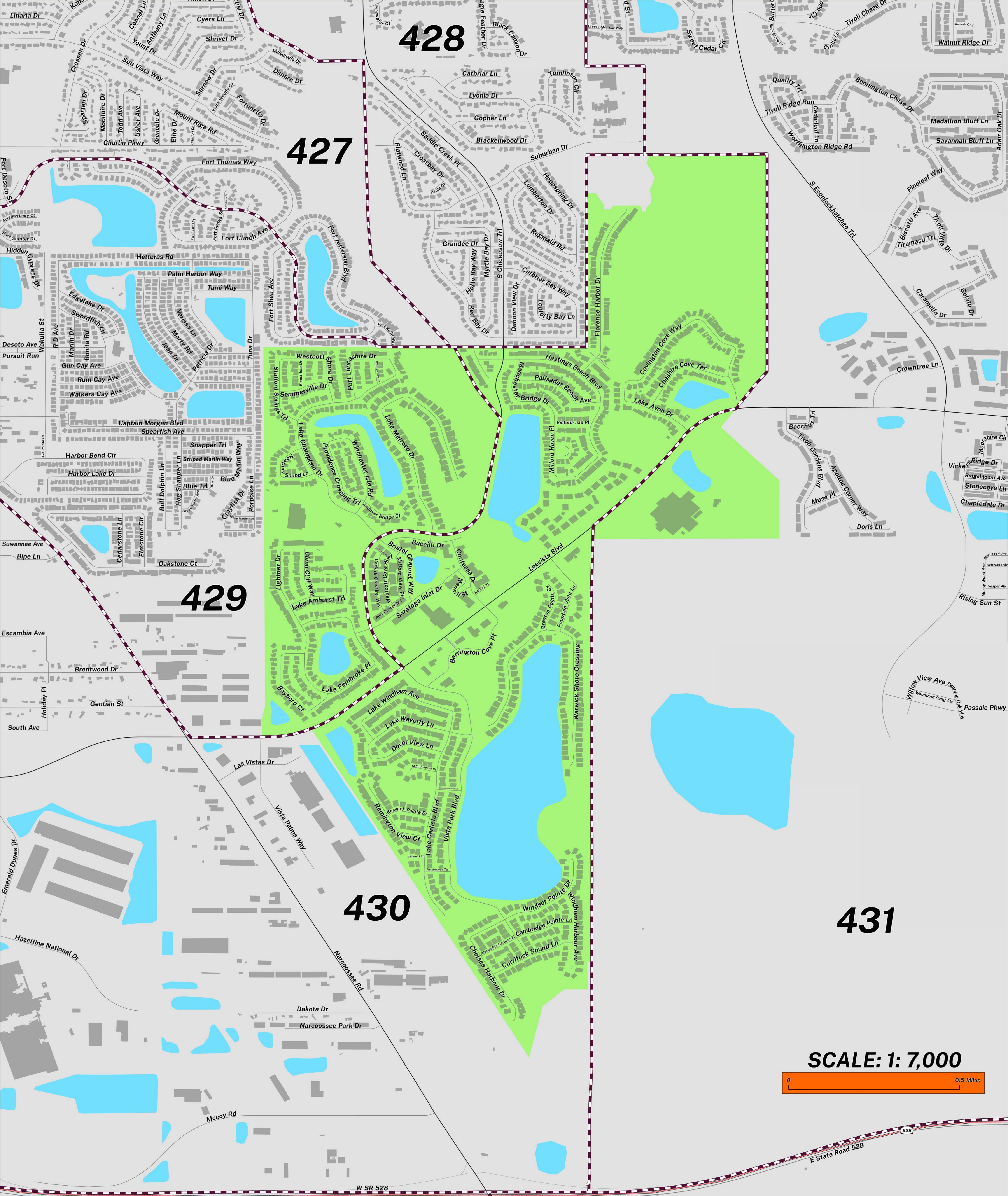
CREATED ON: 04/20/2026

# VISTA LAKES COMMUNITY DEVELOPMENT DISTRICT SPECIAL DISTRICT #07 ORANGE COUNTY, FLORIDA

## PRECINCTS



Prepared by: Orange County Supervisor of Elections Mapping Department

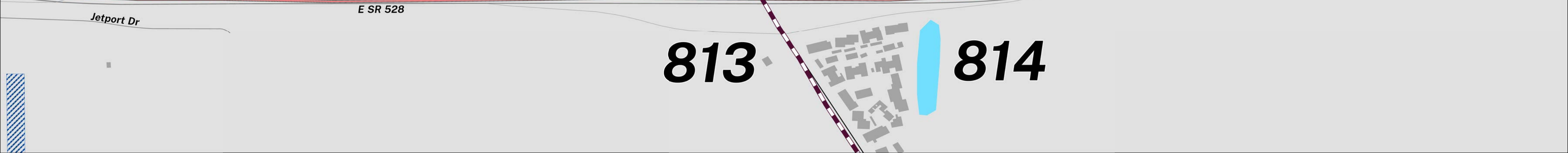


SCALE: 1: 7,000



813

814



Orange County's Vista Lakes Community Development District (SPC #07) northern boundary falls south Suburban Drive, along Florence Harbor Drive, south of Red Bay Drive and south of Fort Jefferson Boulevard. The eastern boundary falls southwest of South Econlockhatchee Trail and west of Tivoli Gardens Boulevard. The western boundary falls east of Tuna Drive, east of Porpoise Lane, west of Lightner Drive, Bayboro Court and extends to Leevista Boulevard. The southern boundary falls south of Remington View Court, south of Chelsea Harbour Drive, east of Windham Harbour Drive, east of Warwick Shore Crossing and extends to Leevista Boulevard.

For more detailed views of other county and municipal precincts [visit the District and Precinct Maps page](#). For more information about precinct boundaries, contact the [Orange County Supervisor of Elections office](#).

This map was produced by the Orange County Supervisor of Elections Mapping Department. More voter information can be found [on our website](#).

