

[illegible]

The image is a horizontal banner with a light gray background and thin orange borders at the top and bottom. It contains three main elements from left to right:
1. A logo consisting of the word "VOTE" in bold orange capital letters, with two stylized green leaves sprouting from the top of the letter "O".
2. Centered text in a bold, black, sans-serif font that reads "CITY OF MAITLAND", followed by "ORANGE COUNTY, FLORIDA" and "MUNICIPAL PRECINCT" on separate lines. Below this text is a solid green rectangle containing the white number "9205".
3. A black compass rose with eight points, indicating the cardinal directions: North (N), South (S), East (E), and West (W). The rose also features smaller markings for intermediate directions.



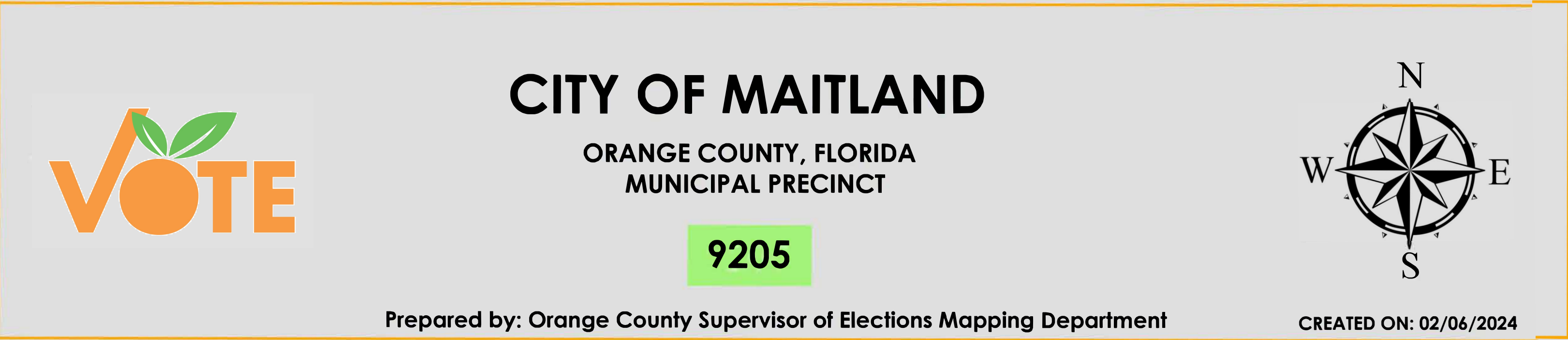
CITY OF MAITLAND
ORANGE COUNTY, FLORIDA
MUNICIPAL PRECINCT

9205



Prepared by: Orange County Supervisor of Elections Mapping Department

CREATED ON: 02/06/2024

[illegible]

The City of Maitland in Orange County, Florida has municipal precinct MA22 (9205).

Municipal precinct MA22 is located to the east of municipal precinct MA21. This precinct extends north to the Orange/Seminole County border and ends in the east at the Orange/Seminole County border. The southern border ends just south of Tuscarora Trail and East Adams Drive while the western boundary ends just west of South Trotters Drive and Dommerich Drive. Within these borders are many sections which are considered unincorporated Orange County, and not part of the City of Maitland. This municipal precinct also includes the following Orange County precincts:

- 514
- 515

Each listed Orange County precinct is partially made up of the City of Maitland, and partially unincorporated Orange County.

For more detailed views of other county and municipal precincts, including their precinct splits, visit the District and Precinct Maps page on <https://www.ocfelections.gov/district-and-precinct-maps>. For more information about precinct boundaries, contact the Orange County Supervisor of Elections office at <https://www.ocfelections.gov/contact-us>.

This map was produced by the Orange County Supervisor of Elections Mapping Department. More voter information can be found at <https://www.ofelections.com/>.