



LAKE HERINE
PARK LAKE
LAKE WYAH
LAKE WINDY
LAKE WYAH
LAKE ESTELLE
LAKE FORMOSA

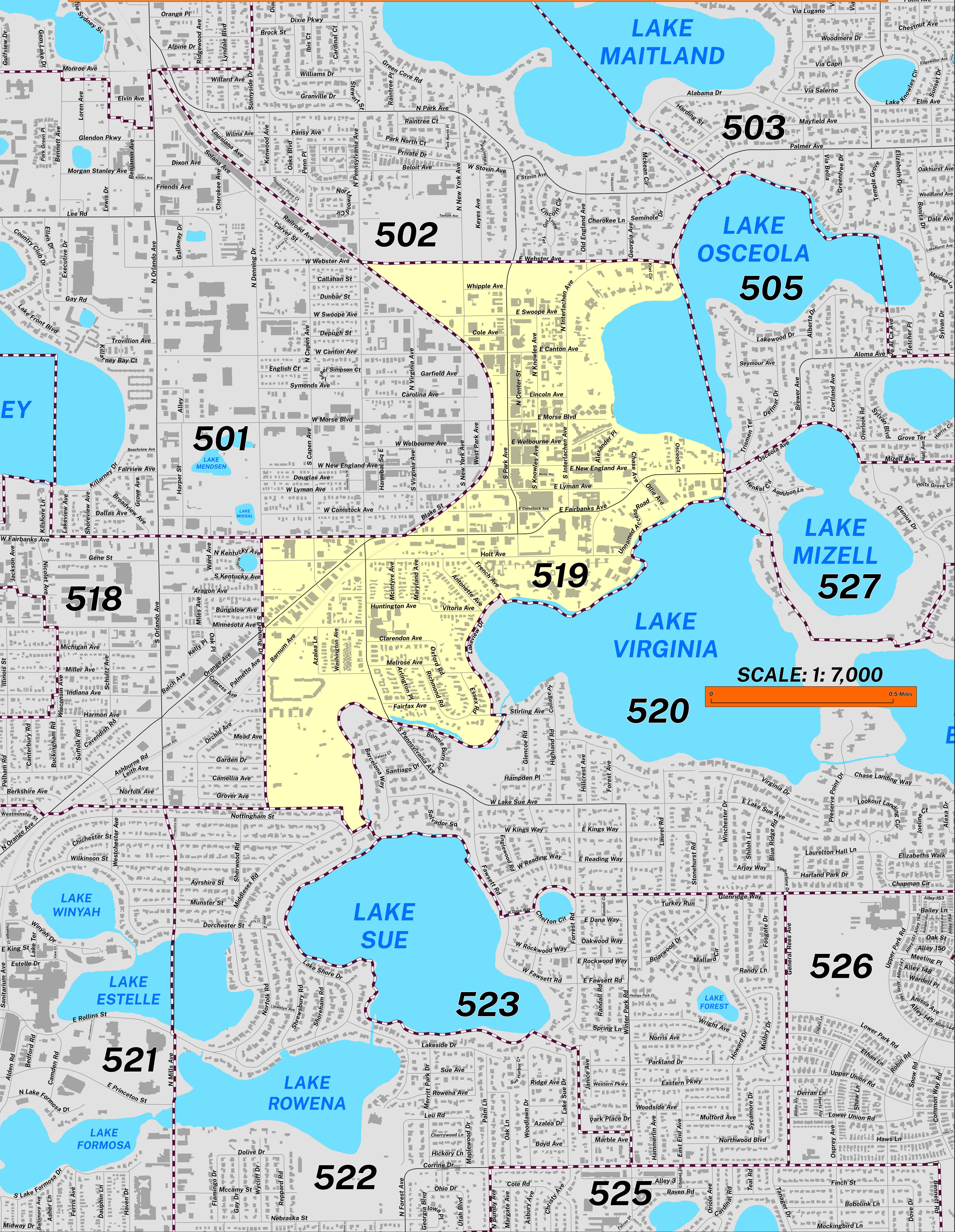


CREATED ON: 04/06/2026

POLLING PLACE WINTER PARK 9TH GRADE CENTER 528 HUNTINGTON AVE **PRECINCT 519**



Prepared by: Orange County Supervisor of Elections Mapping Department



503

502

505

501

519

527

518

520

SCALE: 1: 7,000



LAKE SUE

523

526

521

LAKE ROWENA

522

525

The Polling Place for Precinct 519 is Winter Park 9th Grade Center at 528 Huntington Avenue.

Precinct 519 (2026) northern boundary is Webster Avenue. The western boundary follows a combination South Denning Drive, West Fairbanks Avenue and C S X Railroad. The southern boundary runs north of Nottingham Street and north of Lake Shore Drive. The eastern boundary follows western shore of Lake Osceola, northern shore of Lake Virginia, Lakeview Drive and Stirling Avenue. The eastern boundary continues north of Bonnie Burn Circle and west of Barcelona Way.

Precinct 519S is with district assignments of U.S. Congress 10, State Senate 10, State House 42, County Commission 5, School Board 6, and Soil & Water 5.

For more detailed views of other county and municipal precincts, [visit the District and Precinct Maps page](#). For more information about precinct boundaries, contact the [Orange County Supervisor of Elections office](#).

This map was produced by the Orange County Supervisor of Elections Mapping Department. Additional voter information can be found [on our website](#).

