


CREATED ON: 04/02/2026

POLLING PLACE


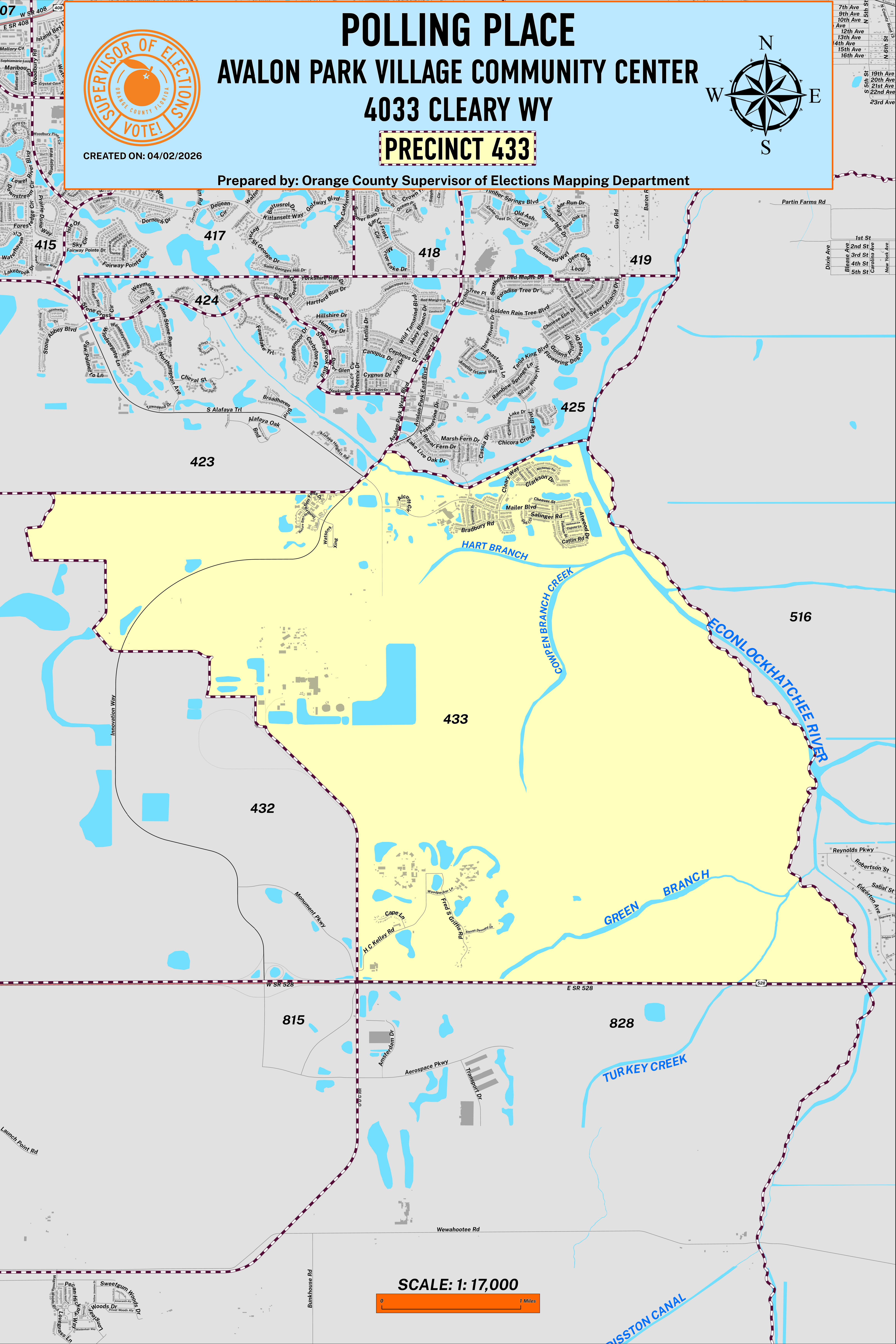
AVALON PARK VILLAGE COMMUNITY CENTER

4033 CLEARY WY

PRECINCT 433



Prepared by: Orange County Supervisor of Elections Mapping Department



SCALE: 1: 17,000



The Polling Place for Precinct 433 is Avalon Park Village Community Center at 4033 Cleary Way.

Precinct 433 (2026) northern boundary follows along a section of the Econlockhatchee River and continues onto South Avalon Park Boulevard where the boundary extends northwest of Innovation Way. The western boundary traverses south across Innovation Way, extends between Monument Parkway and H.C. Kelley Road along OUC Railroad then stops at SR-528. The southern boundary is SR-528. The eastern boundary follows alongside of the Econlockhatchee River.

Precinct 433 contains sub precincts of:

433A is with district assignments of U.S. Congress 10, State Senate 17, State House 35, County Commission 4, School Board 1, and Soil & Water 4.

433B is with district assignments of U.S. Congress 10, State Senate 17, State House 35, County Commission 4, School Board 2, and Soil & Water 4.

For more detailed views of other county and municipal precincts, [visit the District and Precinct Maps page](#). For more information about precinct boundaries, contact the [Orange County Supervisor of Elections office](#).

This map was produced by the Orange County Supervisor of Elections Mapping Department. Additional voter information can be found [on our website](#).

