



319



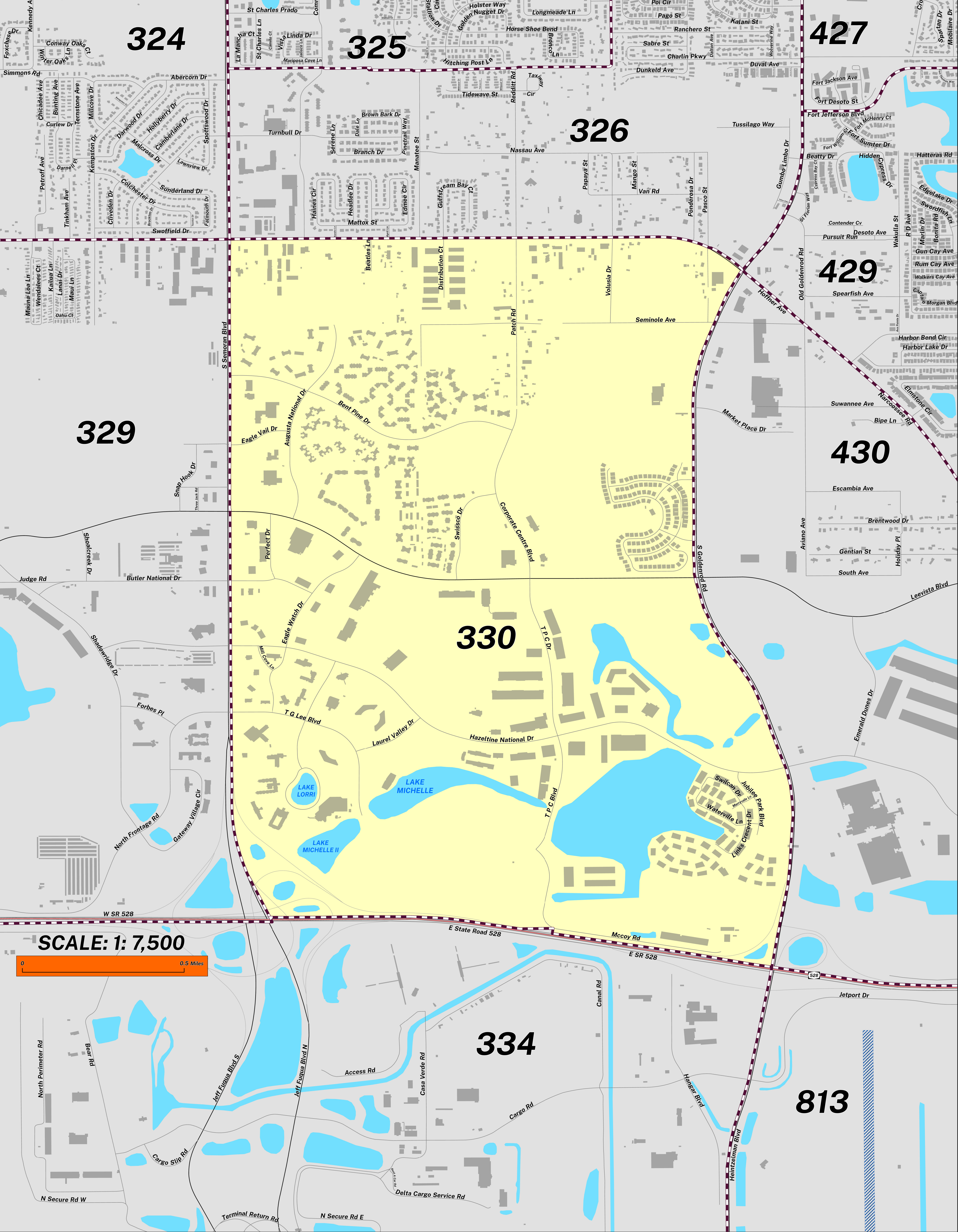
CREATED ON: 03/27/2026

POLLING PLACE RPD ORLANDO 6010 S GOLDENROD RD

PRECINCT 330



Prepared by: Orange County Supervisor of Elections Mapping Department



324

325

326

427

429

430

329

330

334

813

SCALE: 1: 7,500



The Polling Place for Precinct 330 is RPD Orlando at 6010 S Goldenrod Road.

Precinct 330 (2026) northern boundary is Hoffner Avenue. The western boundary is South Semoran Boulevard . The southern boundary is SR-528. The eastern boundary is South Goldenrod Road.

Precinct 330S is with district assignments of U.S. Congress 9, State Senate 17, State House 43, County Commission 3, School Board 2, and Soil & Water 3.

For more detailed views of other county and municipal precincts, [visit the District and Precinct Maps page](#). For more information about precinct boundaries, contact the [Orange County Supervisor of Elections office](#).

This map was produced by the Orange County Supervisor of Elections Mapping Department. Additional voter information can be found [on our website](#).

