


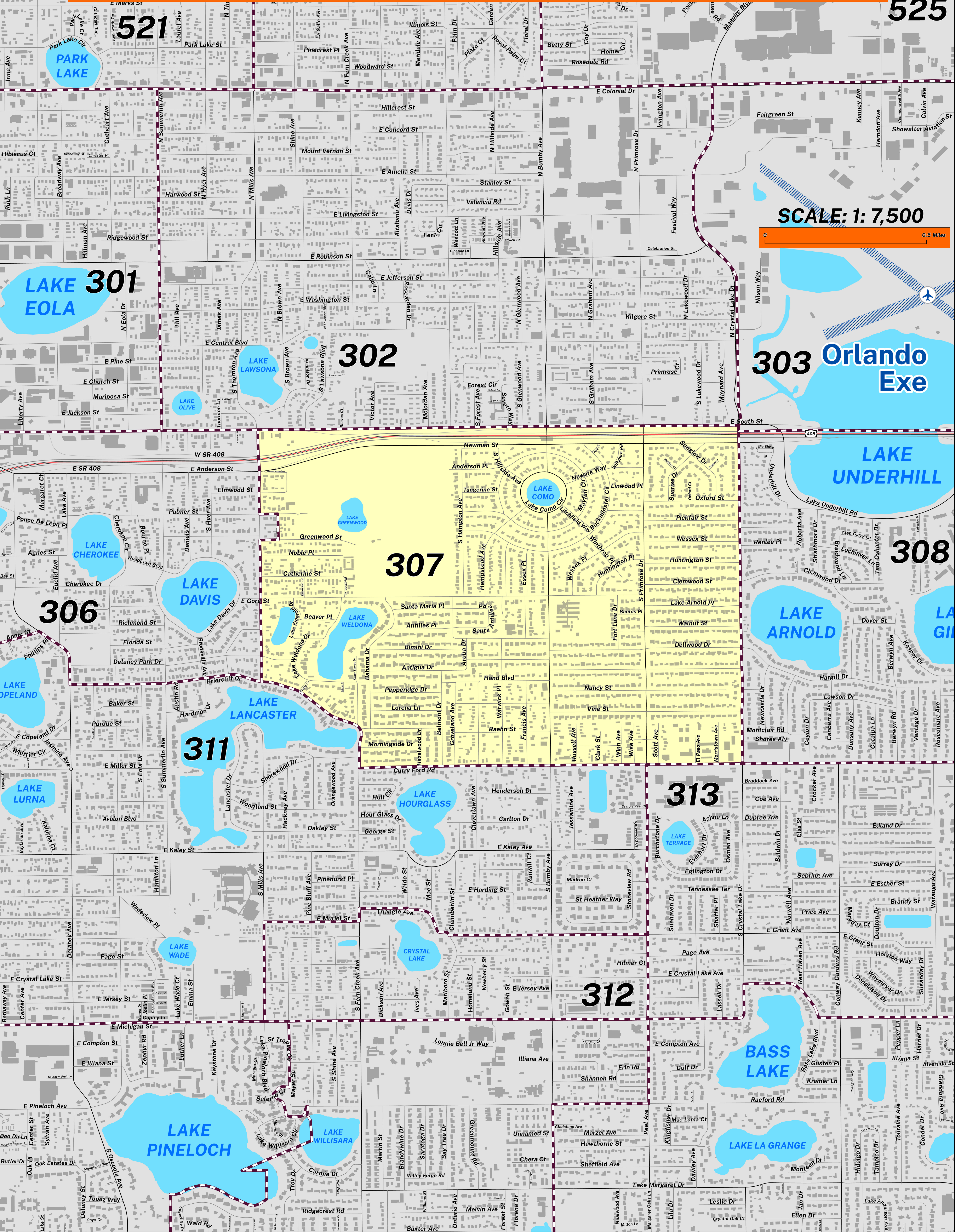
CREATED ON: 03/25/2026

POLLING PLACE FIRST ALLIANCE CHURCH 3800 LAKE UNDERHILL RD


PRECINCT 307



Prepared by: Orange County Supervisor of Elections Mapping Department



SCALE: 1: 7,500



525

308

521

LAKE 301
EOLA

306

302

303 Orlando Exe

LAKE UNDERHILL

307

311

313

312

LAKE PINELoch

BASS LAKE

LAKE LA GRANGE

The Polling Place for Precinct 307 is First Alliance Church at 3800 Lake Underhill Road.

Precinct 307 (2026) northern boundary is East South Street. The western boundary follows South Mills Avenue, Sunnyside Court and Briercliff Drive. The southern boundary is Curry Ford Road. The eastern boundary is South Crystal Lake Drive.

Precinct 307S is with district assignments of U.S. Congress 10, State Senate 17, State House 42, County Commission 3, School Board 6, and Soil & Water 3.

For more detailed views of other county and municipal precincts, [visit the District and Precinct Maps page](#). For more information about precinct boundaries, contact the [Orange County Supervisor of Elections office](#).

This map was produced by the Orange County Supervisor of Elections Mapping Department. Additional voter information can be found [on our website](#).

