



POLLING PLACE DOVER SHORES BAPTIST CHURCH 551 GASTON FOSTER RD

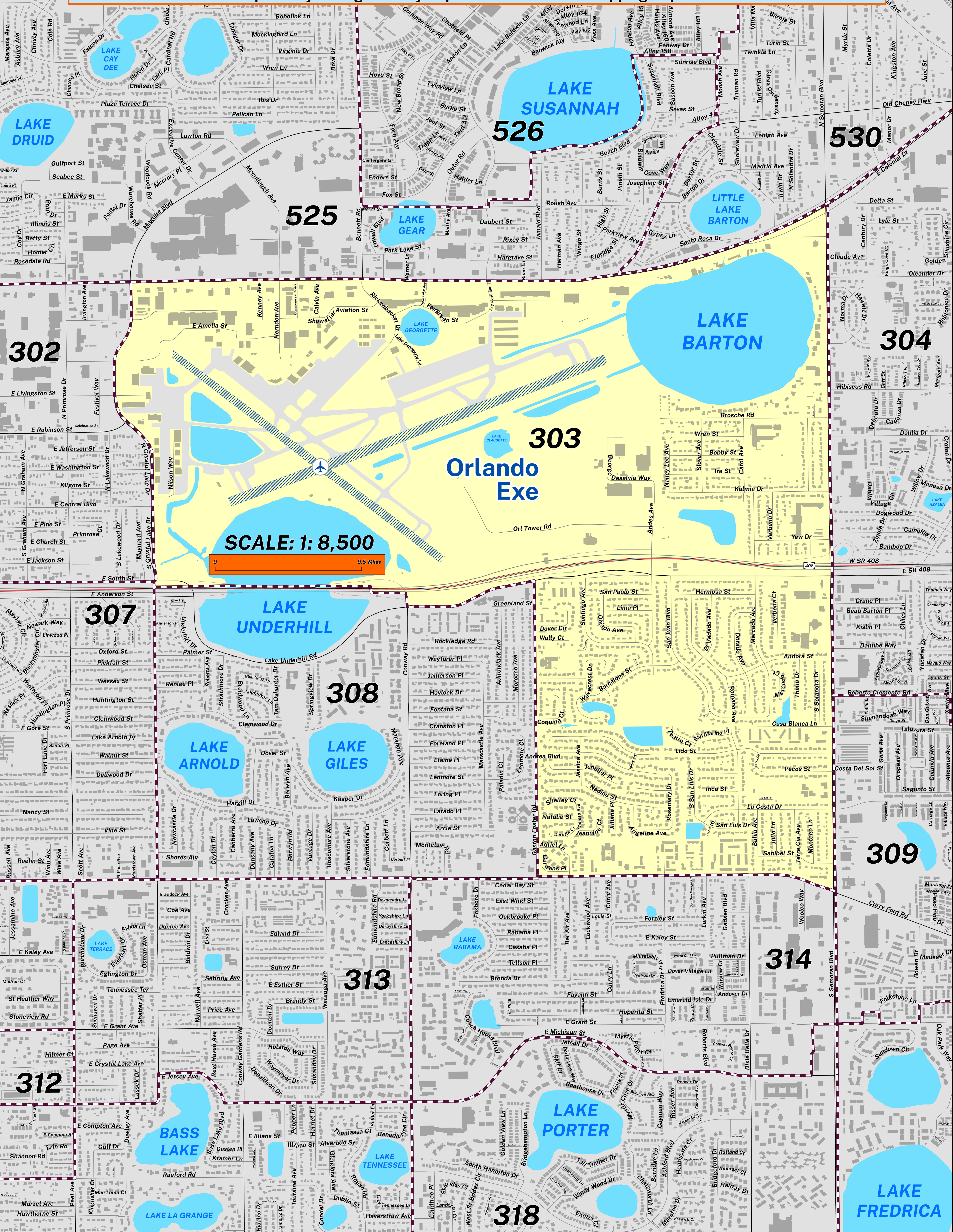


CREATED ON: 03/24/2026

PRECINCT 303



Prepared by: Orange County Supervisor of Elections Mapping Department



SCALE: 1: 8,500



The Polling Place for Precinct 303 is Dover Shores Baptist Church at 551 Gaston Foster Road.

Precinct 303 (2026) northern boundary is East Colonial Drive. The western boundary follows along Maguire Boulevard and Crystal Lake Drive. The southern boundary follows along SR-408, Lake Underhill Road, Gaston Foster Road and extends to Curry Ford Road. The eastern boundary is Semoran Boulevard.

Precinct 303 contains sub precincts of:

303A is with district assignments of U.S. Congress 10, State Senate 17, State House 42, County Commission 3, School Board 6, and Soil & Water 3.

303B is with district assignments of U.S. Congress 10, State Senate 17, State House 43, County Commission 3, School Board 6, and Soil & Water 3.

For more detailed views of other county and municipal precincts, [visit the District and Precinct Maps page](#). For more information about precinct boundaries, contact the [Orange County Supervisor of Elections office](#).

This map was produced by the Orange County Supervisor of Elections Mapping Department. Additional voter information can be found [on our website](#).

