



LAKE APOPKA



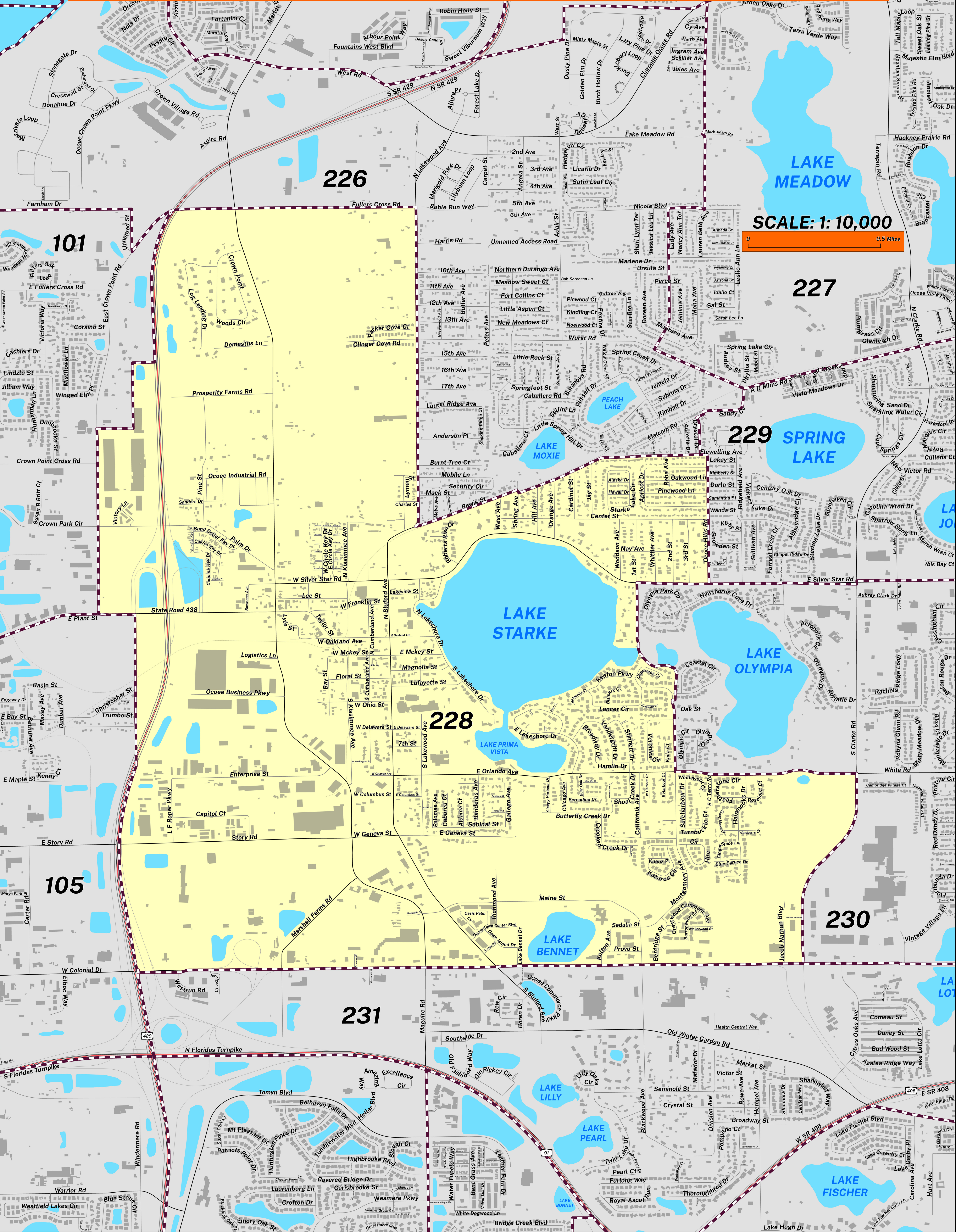
CREATED ON: 03/24/2026

# POLLING PLACE OCOEE LAKESHORE CENTER 125 N LAKESHORE DR

## PRECINCT 228



Prepared by: Orange County Supervisor of Elections Mapping Department



SCALE: 1: 10,000

0 0.5 Miles

The Polling Place for Precinct 228 is Ocoee Lakeshore Center at 125 N Lakeshore Drive.

Precinct 228 (2026) northern boundary follows along Fuller Cross Road, North Lakewood Ave, Rewis Street and Flewelling Avenue. The western boundary follows along a section of SR-429 and continues onto East Crown Point. The southern boundary is West Colonial Drive. The eastern boundary follows along South Clarke Road White Road, Montgomery Ave, 1st Street, East Silver Star Road and Ocoee Hills Road.

Precinct 228 has a sub precinct of:

228A is with district assignments of U.S. Congress 11, State Senate 15, State House 39, County Commission 2, School Board 7, and Soil & Water 2.

228B is with district assignments of U.S. Congress 11, State Senate 15, State House 40, County Commission 2, School Board 7, and Soil & Water 2.

228C is with district assignments of U.S. Congress 11, State Senate 15, State House 39, County Commission 2, School Board 7, Special District 24, and Soil & Water 2.

228D is with district assignments of U.S. Congress 11, State Senate 15, State House 40, County Commission 2, School Board 7, Special District 24, and Soil & Water 2.

For more detailed views of other county and municipal precincts, [visit the District and Precinct Maps page](#). For more information about precinct boundaries, contact the [Orange County Supervisor of Elections office](#).

This map was produced by the Orange County Supervisor of Elections Mapping Department. Additional voter information can be found [on our website](#).

