


PRECINCT 345


COUNTY PRECINCTS



PRECINCT	U.S. CONGRESS	SENATE	HOUSE	COMMISSION	SCHOOL	CITY	CITY PRECINCT	SPECIAL DIST
345A	9	17	43	3	2			
345B	9	17	43	3	2			7
345C	9	17	43	3	2			33


Prepared by: Orange County Supervisor of Elections Mapping Department

CREATED ON: 5/14/2024



PRECINCT 345

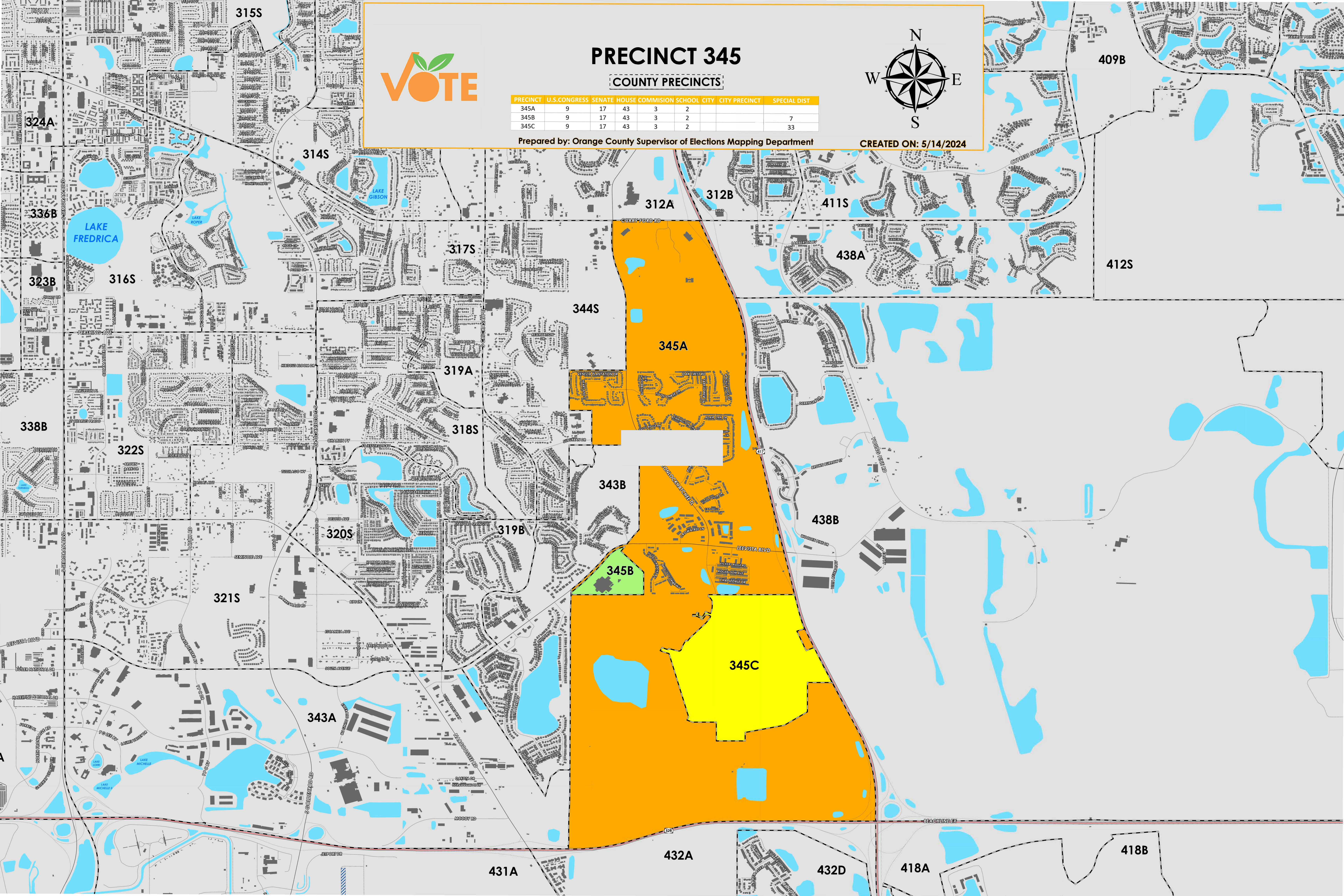
COUNTY PRECINCTS



PRECINCT	U.S. CONGRESS	SENATE	HOUSE	COMMISSION	SCHOOL	CITY	CITY PRECINCT	SPECIAL DIST
345A	9	17	43	3	2			
345B	9	17	43	3	2			7
345C	9	17	43	3	2			33

Prepared by: Orange County Supervisor of Elections Mapping Department

CREATED ON: 5/14/2024



Precinct 345 (2024) northern boundary follows Curry Ford Road and extends to Venezia Plantation Drive. The western boundary follows a road combination along South Econlockhatchee Trail, west of Heartland Street, east of Covington Cove Way, Lee Vista Boulevard then continues parallel east of Warwick Shore Crossing and extends southeast of Chelsea Harbour Drive. The southern boundary follows along State Road 528. The eastern boundary follows along State Road 417.

Precinct 345A is with district assignments of U.S. Congress 9, State Senate 17, State House 43, County Commission 3, and School Board 2.

Precinct 345B is with district assignments of U.S. Congress 9, State Senate 17, State House 43, County Commission 3, School Board 2 and Special District 7.

Precinct 345C is with district assignments of U.S. Congress 9, State Senate 17, State House 43, County Commission 3, School Board 2 and Special District 33.

For more detailed views of other county and municipal precincts, [visit the District and Precinct Maps page](#). For more information about precinct boundaries, contact the [Orange County Supervisor of Elections office](#)

This map was produced by the Orange County Supervisor of Elections Mapping Department. Additional voter information can be found [on our website](#).