



304



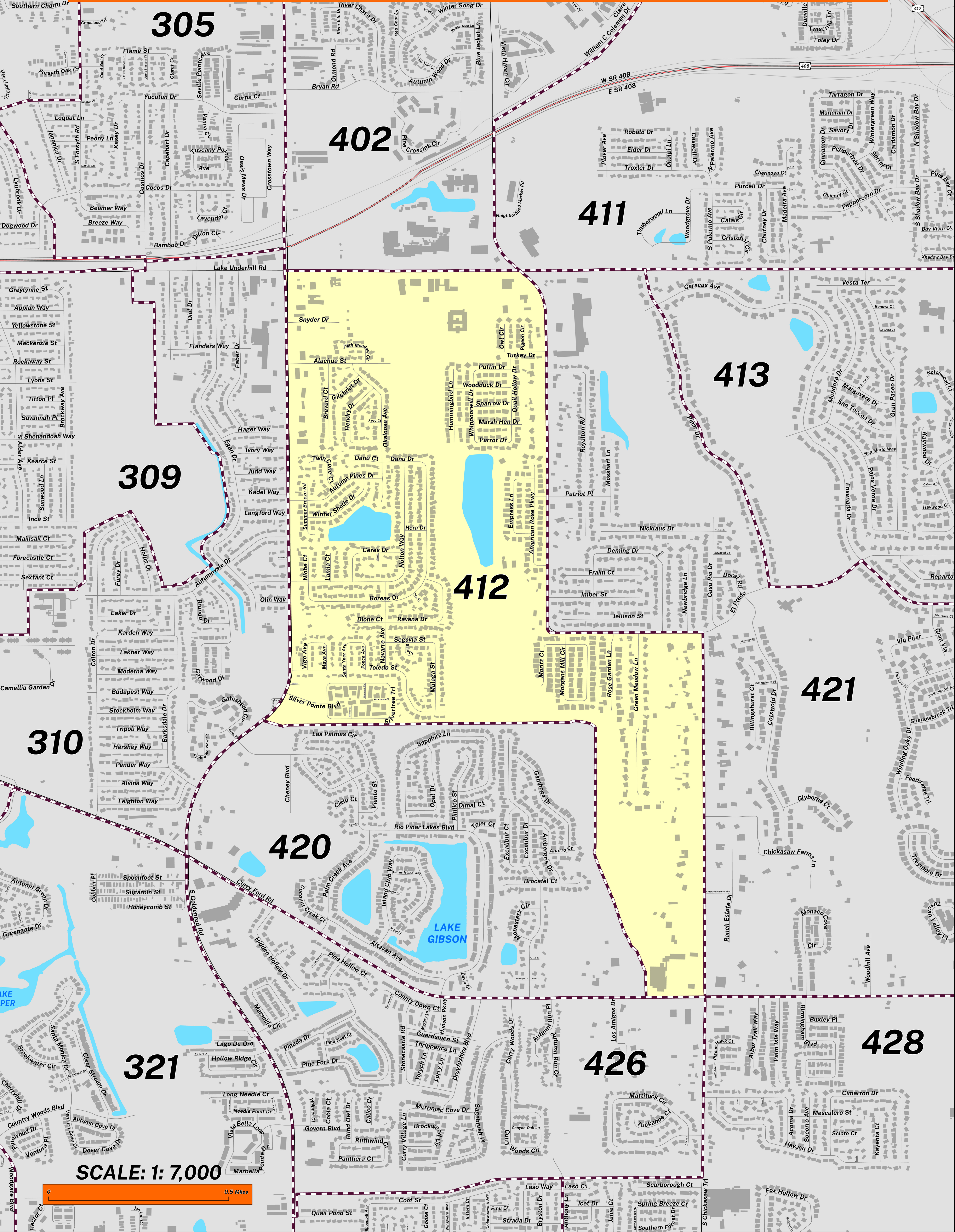
CREATED ON: 03/31/2026

POLLING PLACE UNITED CHURCH OF THE NAZARENE 1320 S CHICKASAW TRL

PRECINCT 412



Prepared by: Orange County Supervisor of Elections Mapping Department



SCALE: 1: 7,000



The Polling Place for Precinct 412 is United Church of the Nazarene at 1320 S Chickasaw Trail.

Precinct 412 (2026) northern boundary is Lake Underhill Road. The western boundary follows along South Goldenrod Road, north of Sapphire Lane, west of Green Meadow Lane and extends south to Curry Ford Road. The southern boundary is Curry Ford Road. The eastern boundary follows along South Chickasaw Trail and El Prado.

Precinct 412S is with district assignments of U.S. Congress 10, State Senate 17, State House 43, County Commission 4, School Board 2 and Soil & Water 3.

For more detailed views of other county and municipal precincts, [visit the District and Precinct Maps page](#). For more information about precinct boundaries, contact the [Orange County Supervisor of Elections office](#).

This map was produced by the Orange County Supervisor of Elections Mapping Department. Additional voter information can be found [on our website](#).

